

Drawing Title:
Allesley Park
Dog Control Zones



Scale: NTS

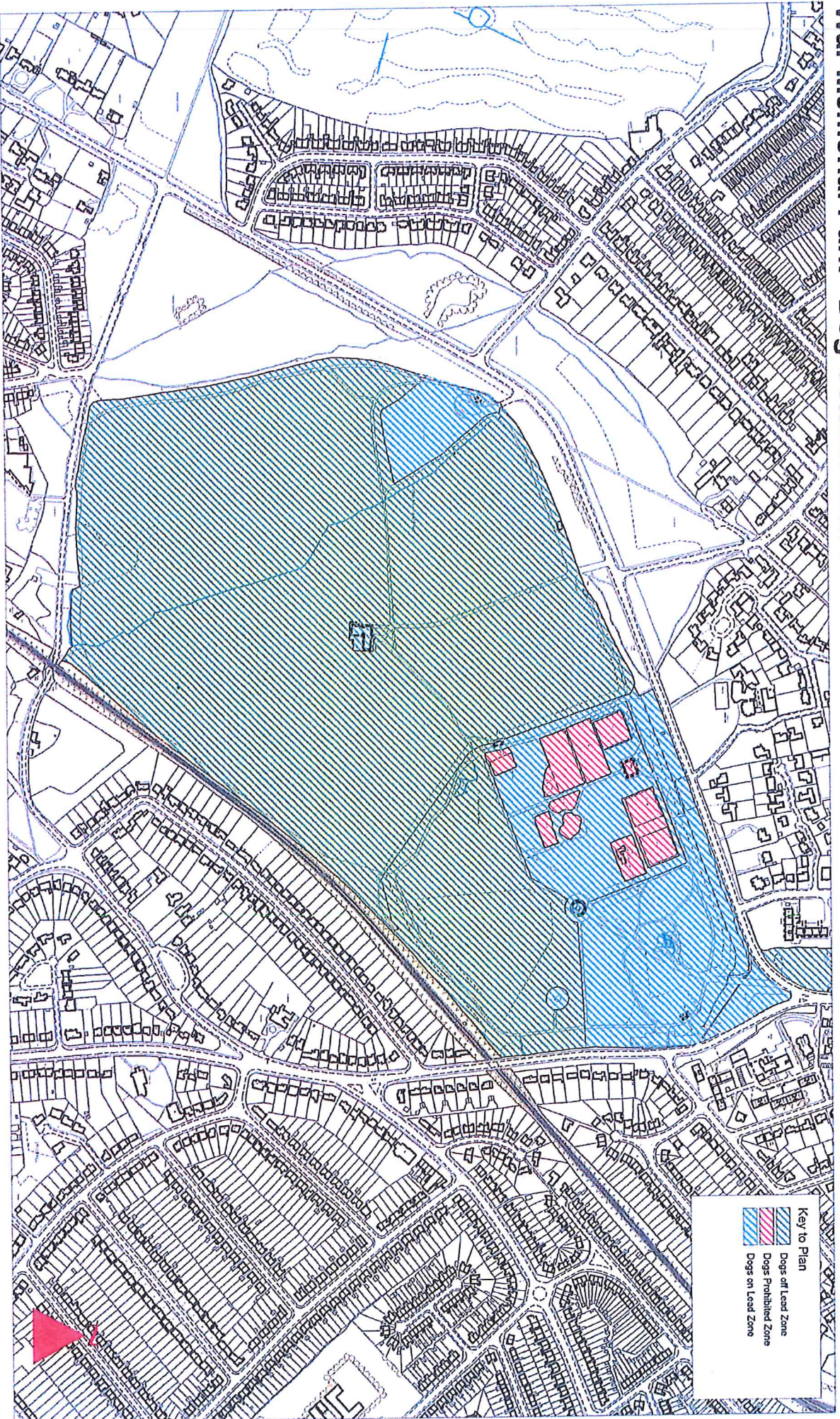
Prepared by Mark Yates, Parks Services, 02476 832349

Approved from the Ordnance Survey map data on the permission of the controller of the Survey's Stationery Office © Crown Copyright, unauthorised reproduction infringes Crown Copyright and may lead to prosecution or civil proceedings

© Coventry City Council License No.: 01020124 2012
 © Additional Information by Parks Development
 21st. Revision Date: 28 May 2012



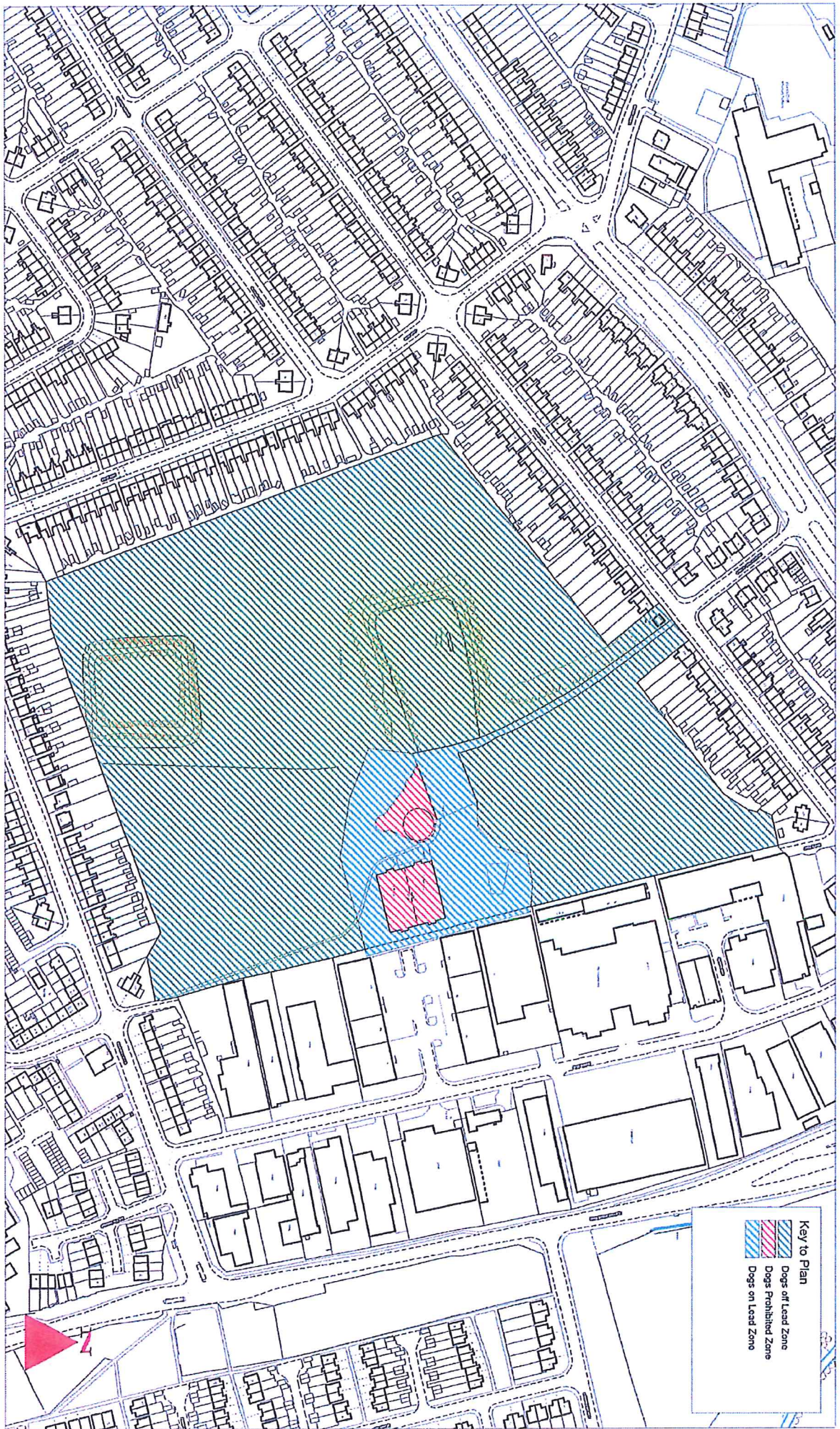
War Memorial Park - Dog Control Zones



Not To Be Reproduced
NTS

Clites Revealed© copyright by the GeoInformation© Group, 2001 and Crown copyright© Coventry City Council 2001 (1402)
This map is reproduced from Ordnance Survey material with the permission of Ordnance Survey on behalf of the Controller of Her Majesty's Stationery Office ©Crown copyright. Unauthorised reproduction infringes Crown copyright and may lead to prosecution or civil proceedings. Coventry City Council Licence No. 1000529294 (2007)

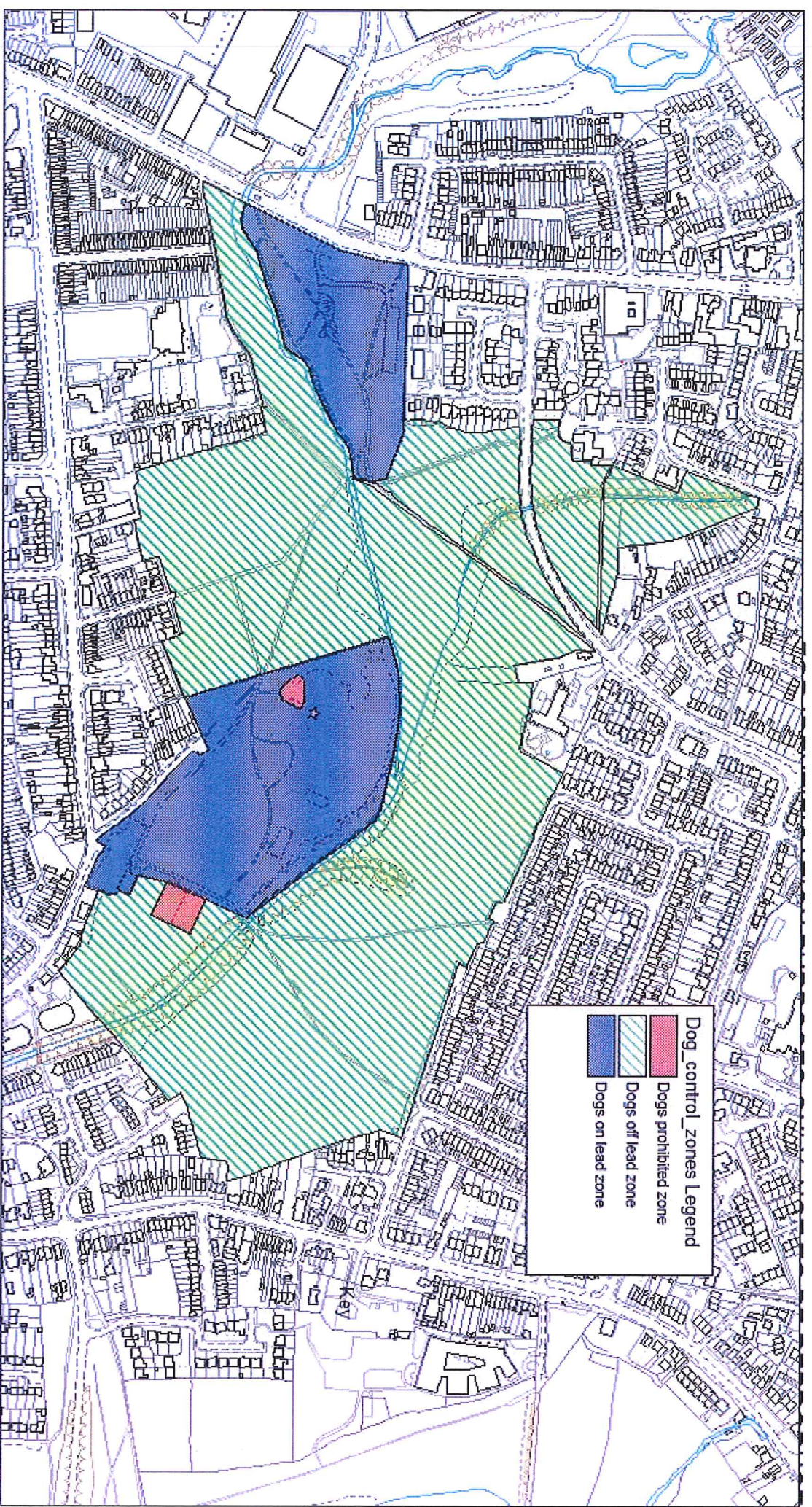
Caludon Castle Park - Dog Control Zones






Not To Be Reproduced
NTS

Cities Revealed© copyright by the GeoInformation® Group, 2001 and Crown copyright© Coventry City Council 2001 (1402)
This map is reproduced from Ordnance Survey material with the permission of Ordnance Survey on behalf of the Controller of Her Majesty's Stationery Office ©Crown copyright. Unauthorised reproduction infringes Crown copyright and may lead to prosecution or civil proceedings. Coventry City Council Licence No. 100026294 (2007)

Drawing Title:
Longford Park
Dog Control Zones



Dog_control_zones Legend

-  Dogs prohibited zone
-  Dogs off lead zone
-  Dogs on lead zone



Scale: NTS

Prepared by Mark Yates, Parks Services, 02476 832349

Approved from the Ordnance Survey mapping via the permission of the controller of Her Majesty's Stationery Office & Crown Copyright. Unauthorised reproduction infringes Crown Copyright and may lead to prosecution or civil proceedings.

© Coventry City Council, Edition No. 07/2012 (A) 2012
 All additional information by Parks Development
 Date Production Date: 29 May 2012



DRAWING TITLE:
Barras Heath
Dog control zones


SCALE: NTS

Reproduced from the Ordnance Survey mapping with the permission of the controller of Her Majesty's Stationery Office © Crown Copyright. Unauthorised reproduction infringes Crown Copyright and may lead to prosecution or civil proceedings

© Coventry City Council Licence No. 076155 (LA) 2001
 © Additional information by Parks Development